



THE CORPORATION OF THE BOROUGH OF YORK

# A BY-LAW

**Number** 2971-78

46/18  
TO DESIGNATE property in the Borough of York,  
municipally known as Number 2 King Street, to  
be of historic and architectural value or  
interest

---

WHEREAS Council has been advised by the Local Architectural Conservation Advisory Committee of the Borough of York that the property municipally known as Number 2 King Street, the Weston Public Library Building, should be designated as having historic and architectural value or interest;

AND WHEREAS the Council of the Borough of York is satisfied that the said building, erected in 1914, has architectural significance as an example of craftsmanship and a successful combination of architectural styles, and historical significance as an example of the international beneficence of the Carnegie Corporation towards local libraries;

NOW THEREFORE THE COUNCIL OF THE CORPORATION OF THE BOROUGH OF YORK ENACTS AS FOLLOWS:

- 1 -

THAT the property at Number 2 King Street, in the Borough of York, known as the Weston Public Library Building, and more particularly described in Schedule "A" to this By-law, be and the same is hereby designated as a property of historic and architectural value or interest, pursuant to Section 29 of The Ontario Heritage Act, Statutes of Ontario, 1974.

READ A FIRST AND SECOND TIME this 27th day of February A.D. 1978.

READ A THIRD TIME AND FINALLY PASSED this 24th day of

**ALL AND SINGULAR** that certain parcel or tract of land and premises situate, lying and being in the Borough of York, in the Municipality of Metropolitan Toronto, and Province of Ontario, and being composed of Part of Lot 6 in Concession 5, West of Yonge Street, of the original Township of York, and sometimes known as Part of Lot 2 on the North-east side of Weston Road, west of King Street, according to a Plan filed in the Registry Office for the Registry Division of Toronto Boroughs and York South as Number 526, the boundaries of the said parcel of land being described as follows:

PREMISING that the north-easterly limit of Weston Road in front of the said Lot 2 has a course of North 64 degrees 30 minutes West and relating all bearings herein thereto;

COMMENCING at a point in the said North-easterly limit of Weston Road distant 45 feet 6 inches (45-ft. 6-ins.) measured on a course of North 64 degrees 30 minutes West thereon from the north-westerly limit of King Street;

THENCE North 30 degrees 51 minutes 40 seconds East a distance of 61 feet 4 inches (61-ft. 4-ins.) to a point;

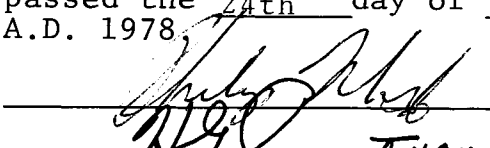
THENCE North 43 degrees 50 minutes East a distance of 77 feet 3 inches (77-ft. 3-ins.) to a point;

THENCE South 64 degrees 30 minutes East a distance of 60 feet (60-ft.) to the North-westerly limit of King Street;

THENCE South-westerly along the said North-westerly limit of King Street a distance of 140 feet (140-ft.) to the North-easterly limit of Weston Road;

THENCE North 64 degrees 30 minutes West along the North-easterly limit of Weston Road a distance of 45 feet 6 inches (45-ft. 6-ins. ) to the said point of commencement.

This is Schedule "A" to  
Borough of York By-law Number 2971-78 ,  
passed the 24th day of April ,  
A.D. 1978.

  
\_\_\_\_\_  
Mayor.

RESERVED April 24th 1978

---



# A BY-LAW

No 2971-78

To DESIGNATE property in the Borough of York, municipally known as Number 2 King Street, to be of historic and architectural value or interest.

INTRODUCED BY

Alderman Gayle Christie

---




THE CORPORATION OF THE BOROUGH OF YORK  
2700 EGLINTON AVENUE WEST, TORONTO M6M 1V1, ONTARIO / 653-2700

From the Office of the Clerk/*H. G. Courtman*

I, HERBERT GEORGE COURTMAN, Clerk of the Corporation of the Borough of York, do hereby certify that the paper hereunto annexed is a true copy of By-law No. 2971-78 of the Corporation of the Borough of York, duly passed by the Council thereof on the 24th day of April, A.D., 1978.

WITNESS my hand and the seal of the said Corporation this 10th day of May, A.D., 1978.



A handwritten signature in cursive script, reading "H. G. Courtman", written over a horizontal line.

CLERK



THE CORPORATION OF THE BOROUGH OF YORK

# A BY-LAW

**Number** 2971-78

46/78  
TO DESIGNATE property in the Borough of York,  
municipally known as Number 2 King Street, to  
be of historic and architectural value or  
interest

---

WHEREAS Council has been advised by the Local Architectural Conservation Advisory Committee of the Borough of York that the property municipally known as Number 2 King Street, the Weston Public Library Building, should be designated as having historic and architectural value or interest;

AND WHEREAS the Council of the Borough of York is satisfied that the said building, erected in 1914, has architectural significance as an example of craftsmanship and a successful combination of architectural styles, and historical significance as an example of the international beneficence of the Carnegie Corporation towards local libraries;

NOW THEREFORE THE COUNCIL OF THE CORPORATION OF THE BOROUGH OF YORK ENACTS AS FOLLOWS:

- 1 -

THAT the property at Number 2 King Street, in the Borough of York, known as the Weston Public Library Building, and more particularly described in Schedule "A" to this By-law, be and the same is hereby designated as a property of historic and architectural value or interest, pursuant to Section 29 of The Ontario Heritage Act, Statutes of Ontario, 1974.

READ A FIRST AND SECOND TIME this 27th day of February A.D. 1978.

READ A THIRD TIME AND FINALLY PASSED this 24th day of

**ALL AND SINGULAR** that certain parcel or tract of land and premises situate, lying and being in the Borough of York, in the Municipality of Metropolitan Toronto, and Province of Ontario, and being composed of Part of Lot 6 in Concession 5, West of Yonge Street, of the original Township of York, and sometimes known as Part of Lot 2 on the North-east side of Weston Road, west of King Street, according to a Plan filed in the Registry Office for the Registry Division of Toronto Boroughs and York South as Number 526, the boundaries of the said parcel of land being described as follows:

PREMISING that the north-easterly limit of Weston Road in front of the said Lot 2 has a course of North 64 degrees 30 minutes West and relating all bearings herein thereto;

COMMENCING at a point in the said North-easterly limit of Weston Road distant 45 feet 6 inches (45-ft. 6-ins.) measured on a course of North 64 degrees 30 minutes West thereon from the north-westerly limit of King Street;

THENCE North 30 degrees 51 minutes 40 seconds East a distance of 61 feet 4 inches (61-ft. 4-ins.) to a point;


THENCE North 43 degrees 50 minutes East a distance of 77 feet 3 inches (77-ft. 3-ins.) to a point;


THENCE South 64 degrees 30 minutes East a distance of 60 feet (60-ft.) to the North-westerly limit of King Street;

THENCE South-westerly along the said North-westerly limit of King Street a distance of 140 feet (140-ft.) to the North-easterly limit of Weston Road;

THENCE North 64 degrees 30 minutes West along the North-easterly limit of Weston Road a distance of 45 feet 6 inches (45-ft. 6-ins. ) to the said point of commencement.

This is Schedule "A" to  
Borough of York By-law Number 2971-78 ,  
passed the 24th day of April ,  
A.D. 1978.

  
\_\_\_\_\_  
Mayor.

  
\_\_\_\_\_  
Clerk.

21 SEP April 24th 1978



# BY-LAW

No 2971-78

To DESIGNATE property in the Borough of York, municipally known as Number 2 King Street, to be of historic and architectural value or interest.

PK

-W.

Int

INTRODUCED BY

Alderman Gayle Christie

48253